
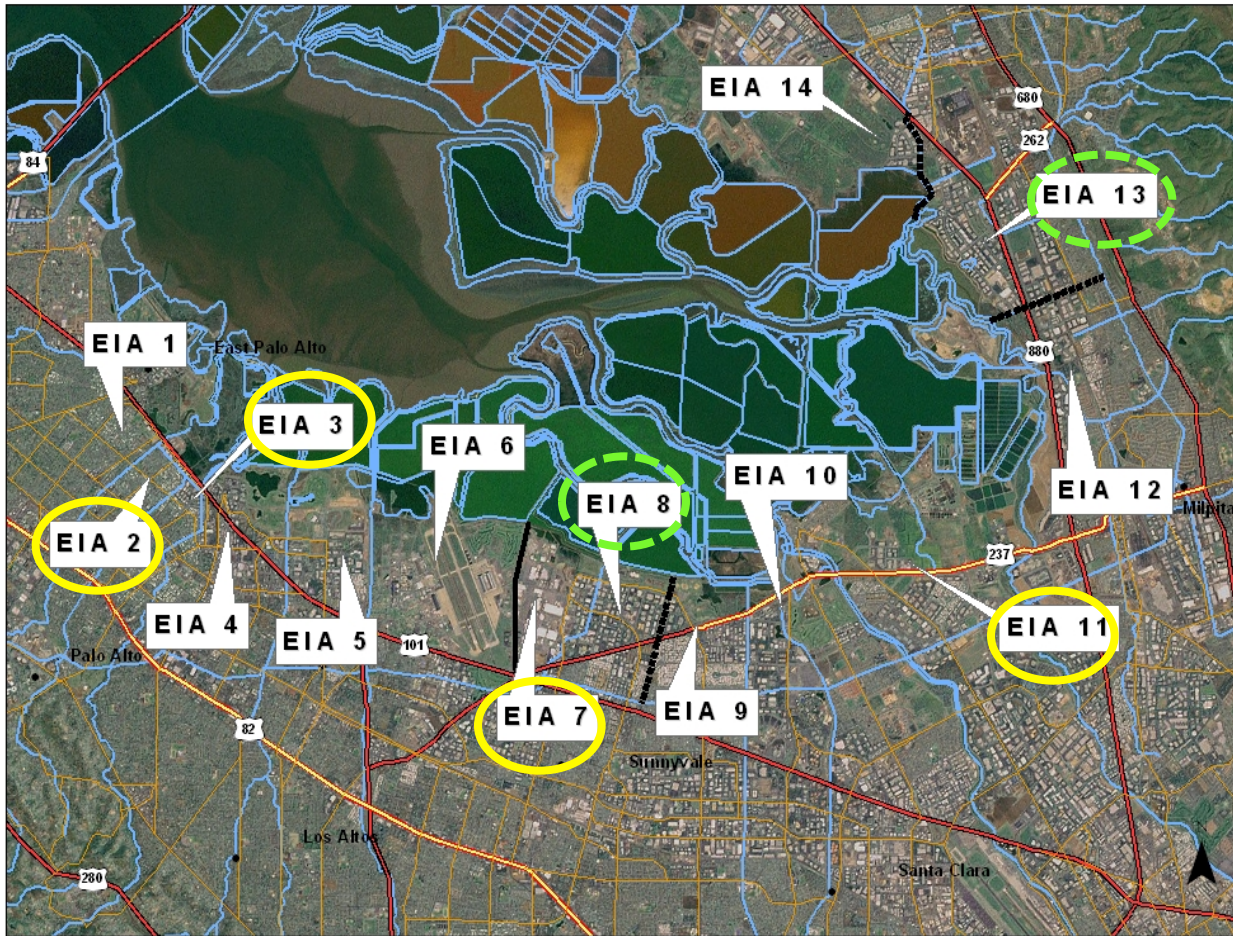



# Flood Risk Assessment



Areas with highest damages



Areas with high damages under NRC Curve III